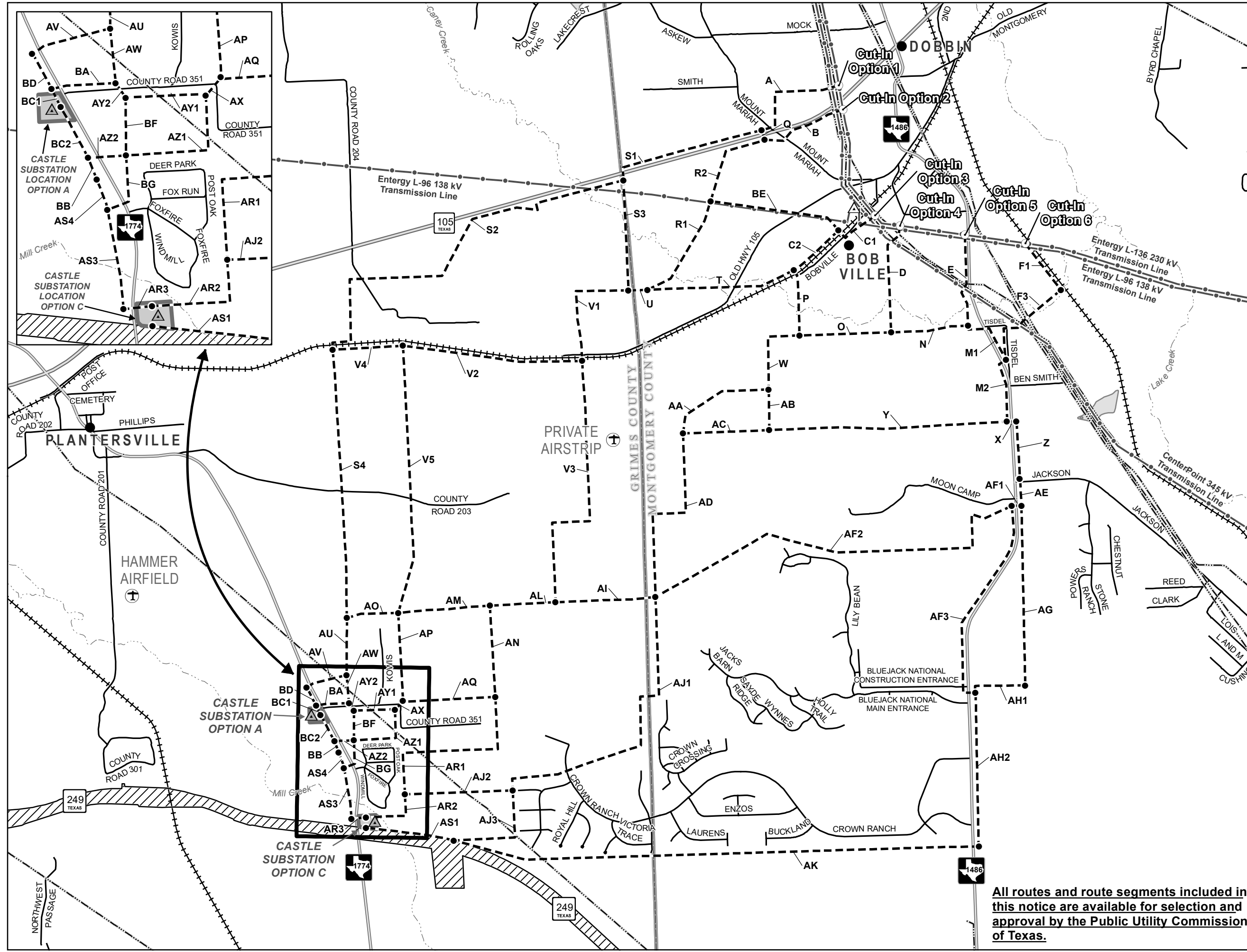
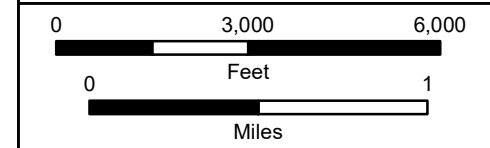
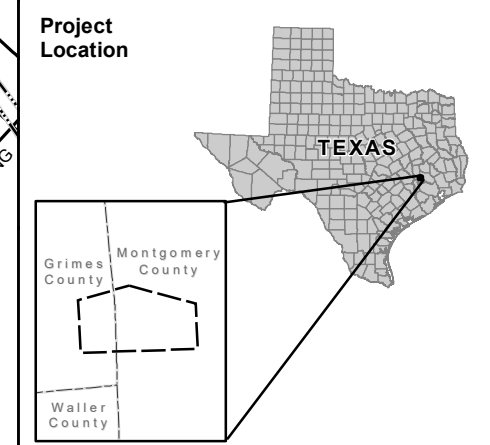


Primary Alternative Route Segments

- Legend**
- Primary Alternative Route Segment, Label, and Node
 - Alternative Cut-In Location
 - Proposed Alternative Substation Site Option and Site Boundary
 - Existing Substation
 - Existing Transmission Line
 - Pipeline
 - Private Airstrip
 - State Highway
 - FM Road
 - County / Local Road
 - SH249 Right-of-Way
 - Railroad
 - Stream
 - Waterbody
 - County Boundary
 - Unincorporated Community

Some legend symbols are enlarged for easier identification and are not to scale.



All routes and route segments included in this notice are available for selection and approval by the Public Utility Commission of Texas.